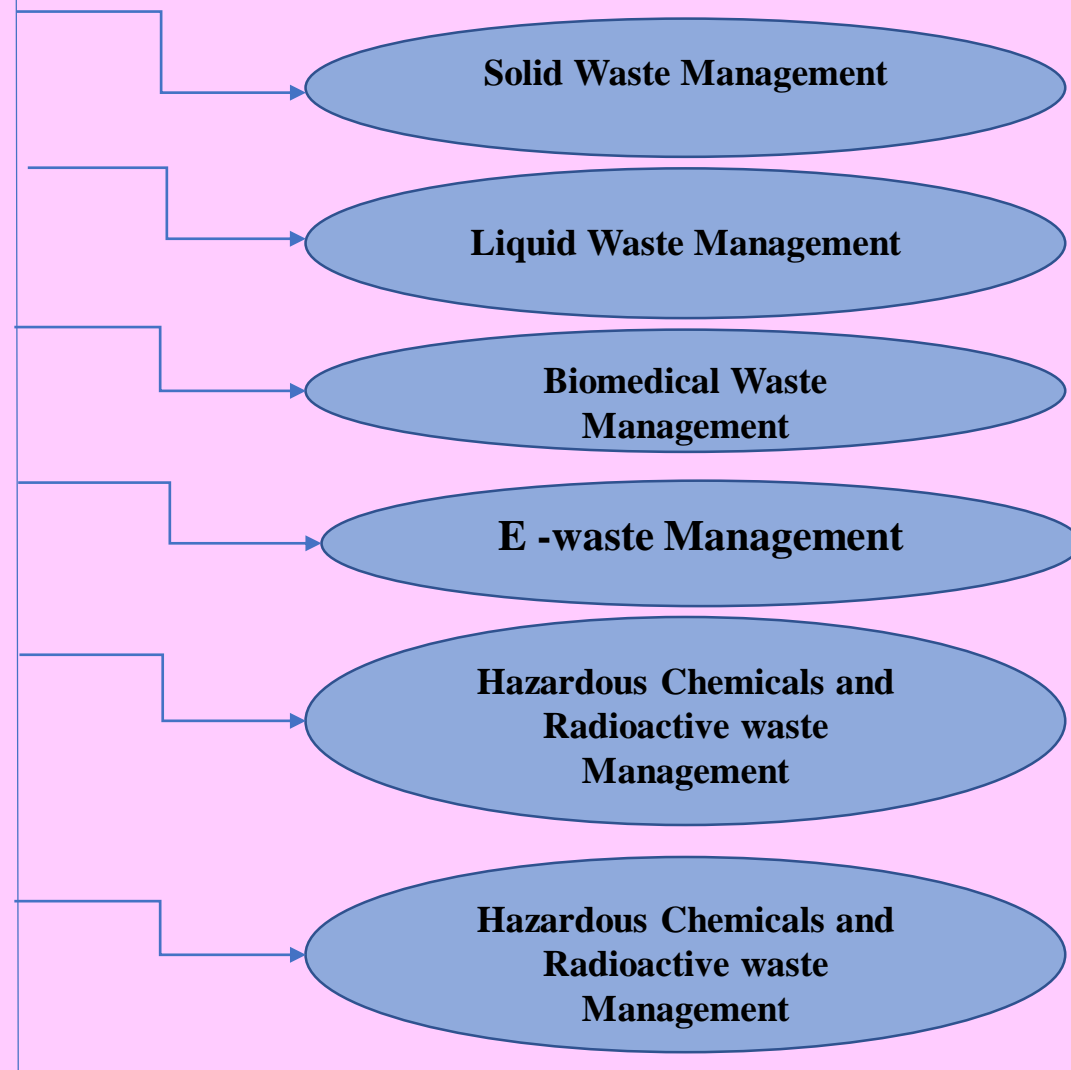


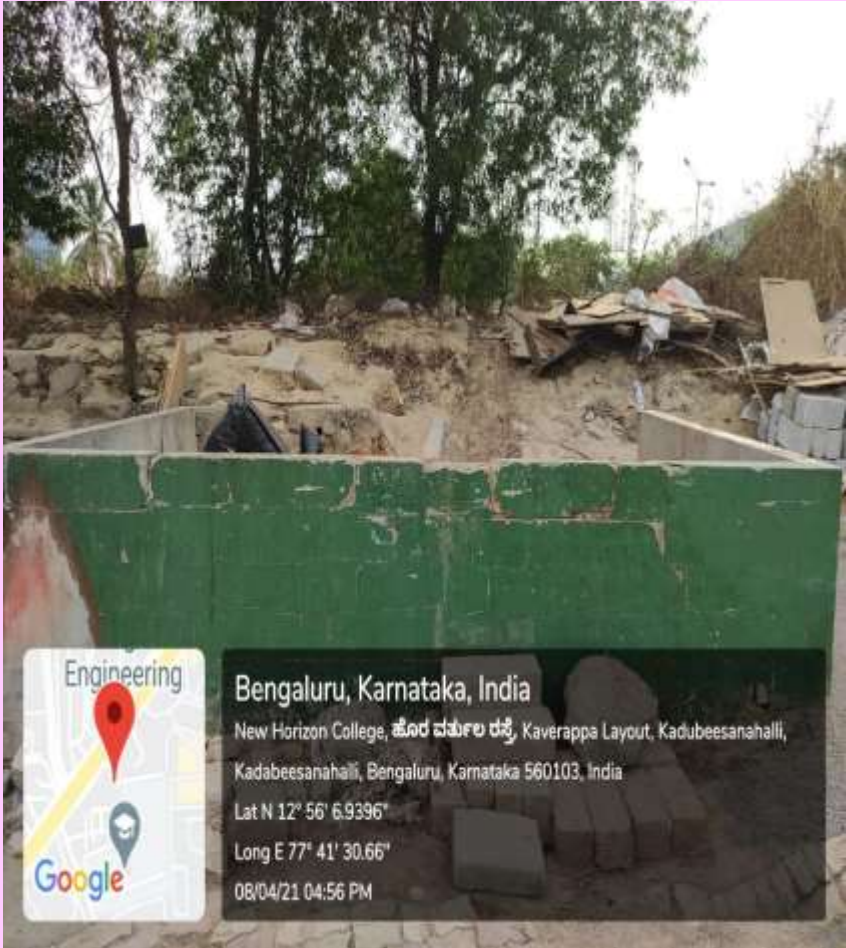
GEO TAGGED PHOTOGRAPHS



7.1.3 Degradable and Non-Degradable Waste



Solid Waste Management



Solid Waste Management

Solid waste management ground floor



GPS Map Camera



Bengaluru, Karnataka, India
 Shaheed Hemu Kalani Block, Kaverappa Layout, Kadubeesanahalli, Kadubeesanahalli, Bengaluru, Karnataka 560103, India
 Lat 12.933317°
 Long 77.691667°
 20/01/22 03:19 PM

Solid waste management first floor



GPS Map Camera



Bengaluru, Karnataka, India
 Shaheed Hemu Kalani Block, Kaverappa Layout, Kadubeesanahalli, Kadubeesanahalli, Bengaluru, Karnataka 560103, India
 Lat 12.933317°
 Long 77.691667°
 20/01/22 03:18 PM

Solid waste management Third floor



GPS Map Camera



Bengaluru, Karnataka, India
 Shaheed Hemu Kalani Block, Kaverappa Layout, Kadubeesanahalli, Kadubeesanahalli, Bengaluru, Karnataka 560103, India
 Lat 12.933317°
 Long 77.691667°
 20/01/22 03:05 PM

Solid waste management second floor



GPS Map Camera

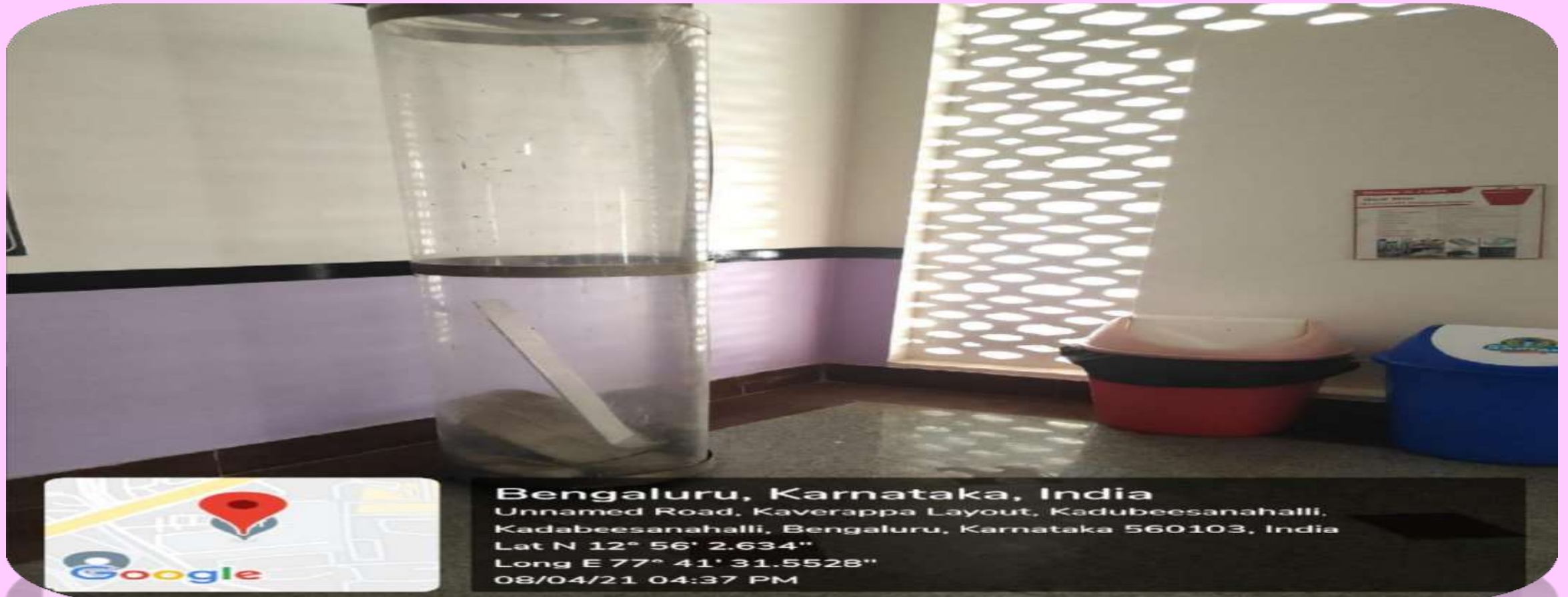


Bengaluru, Karnataka, India
 Shaheed Hemu Kalani Block, Kaverappa Layout, Kadubeesanahalli, Kadubeesanahalli, Bengaluru, Karnataka 560103, India
 Lat 12.933317°
 Long 77.691667°
 20/01/22 03:10 PM

Liquid Waste Management



Biomedical Waste Management



E-Waste Management




Bengaluru, Karnataka, India
New Horizon College, ಹೊರ ವರ್ತುಲ ರಸ್ತೆ, Kaverappa Layout, Kadubeesanahalli,
Kadubeesanahalli, Bengaluru, Karnataka 560103, India
Lat N 12° 56' 6.8064"
Long E 77° 41' 30.498"
08/04/21 04:56 PM

Waste Water Recycling System



Waste Water Recycling System



**Hazardous Chemicals
and Radioactive waste
Management**



Engineering
Google

Bengaluru, Karnataka, India
New Horizon College, ಹೊರ ವತುಲ ರಸ್ತೆ, Kaverappa Layout, Kadubeesanahalli,
Kadubeesanahalli, Bengaluru, Karnataka 560103, India
Lat N 12° 56' 7.008"
Long E 77° 41' 30.6384"
08/04/21 04:56 PM